6196000 6200000 6204000 6208000 6212000

2028000 2024000

6210000 6280000 1980000 1910000

0 250 500 1,000 Feet

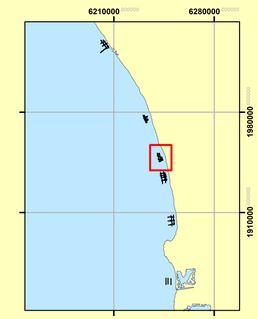
BOOMER SURVEY AREA SM-1

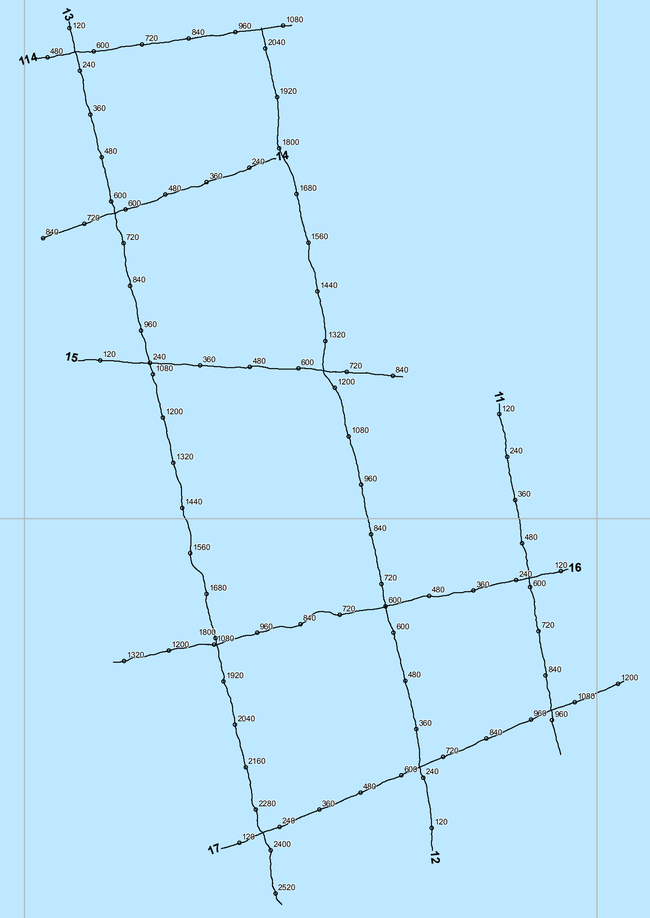
N:\Projects\8191_Fugro\8191-109_Barnett\Outputs\Barnett_2018\8_11_01\Hard Boomer\Boomer Survey 1.mxd 11/11/08 dp.aaa

6224000
6228000
6232000
6236000
6240000
1980000
1976000
1972000
6210000
6280000
1980000
1910000
0 250 500 1,000
Feet
BOOMER SURVEY AREA SO-7
N:\Projects\3191_Fugro\3191-10b_BaseMAG\Outputs\BaseMAG_2008_11_21\mxd\BoomerBaseMap\BoomerSurvey2.mxd, 11/17/08, dpaw

6236000 6240000 6244000 6248000 6252000

1952000 1948000 1944000



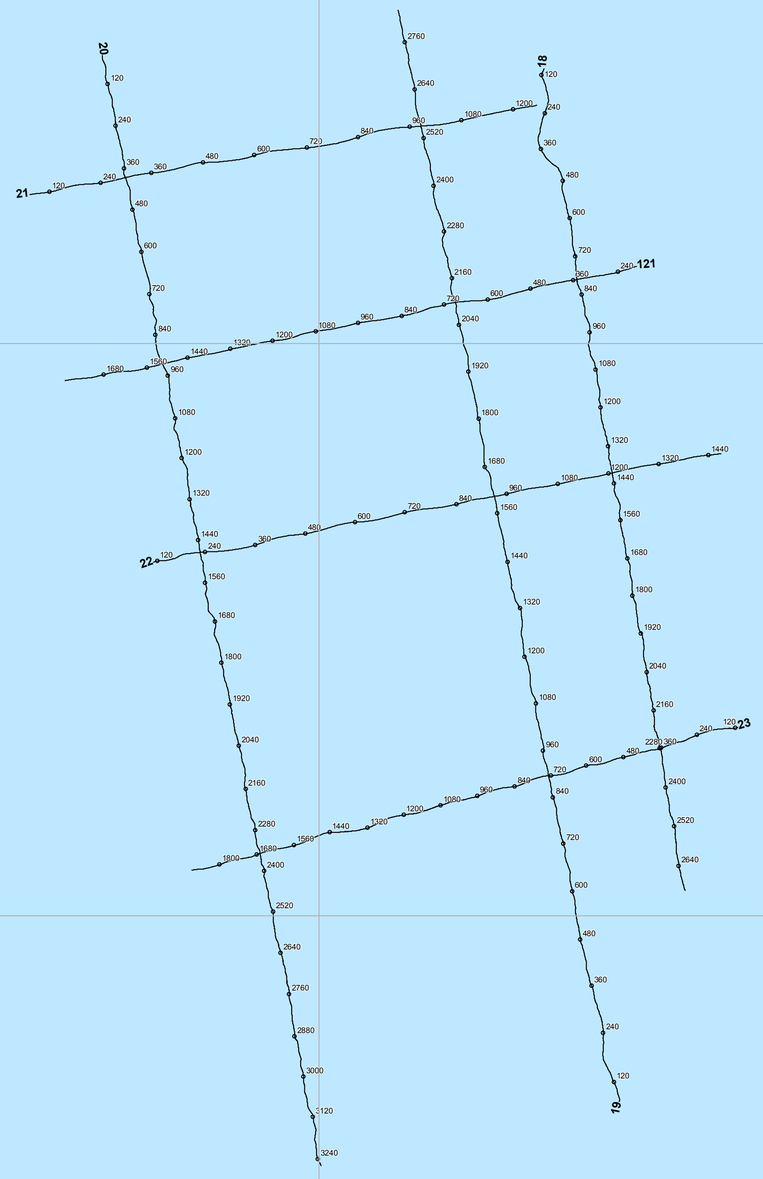


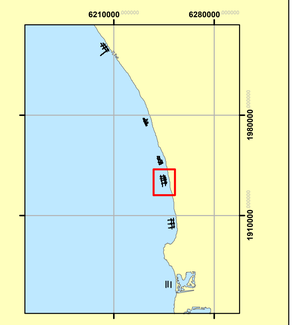
0 250 500 1,000
Feet

BOOMER SURVEY AREA SO-6

N:\Projects\1191_Fugro\1191-109_Sands\GIS\projects\Sands\G_2006_11_07\mxd\BoomerSurvey3.mxd, 11/11/06, dpaw

6240000
6244000
6248000
6252000
1936000
1932000



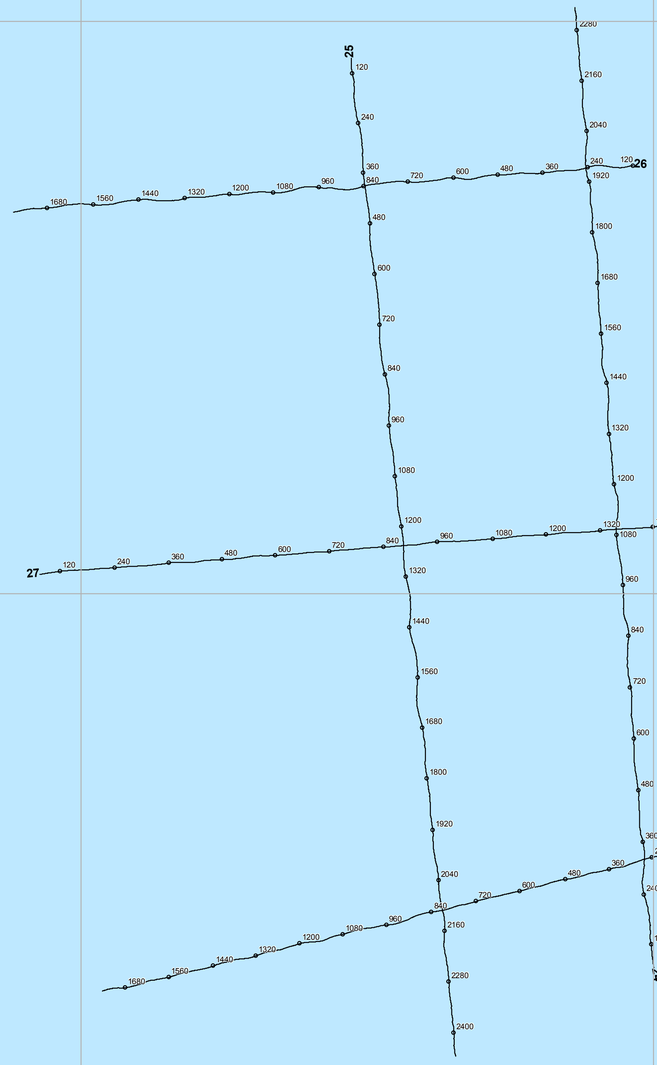


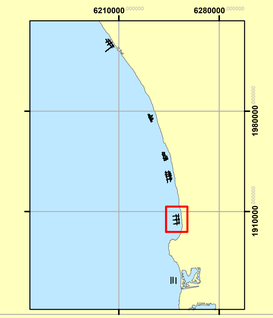
0 250 500 1,000
Feet

BOOMER SURVEY AREA SO-5

N:\Projects\3191_Fugro\3191-108_Sand4G\Outputs\Sand4G_2006_11_07\mxd\BoomerBoomerSurvey4.mxd, 11/1/06, dpate

6244000
6248000
6252000
6256000
1908000
1904000
1900000





0 250 500 1,000
Feet

BOOMER SURVEY AREA TP-1

N:\Projects\3191_Pygmy\3191-109_SurvMD\Charts\MicroMD_2008_1_Printed\BoomerBoomerSurveyB.mxd, 11/11/08, dpaw

6240000
6244000
6248000
6252000
6256000
1864000
1860000

31
240
360
480
600
720
840
960
1080
1200
1320
1440
1560
1680
1800

30
1320
1200
1080
960
840
720
600
480
360
240
120

29
240
360
480
600
720
840
960
1080
1200
1320
1440
1560
1680
1800

6210000
6280000
1980000
1910000

0 250 500 1,000
Feet

BOOMER SURVEY AREA MB-1

N:\Projects\191_Fugro\191-100_Bar640-\Output\Bar640_2008_11_01\mxd\Boomer\Boomer\Survey6.mxd, 11/11/08, dpaae